

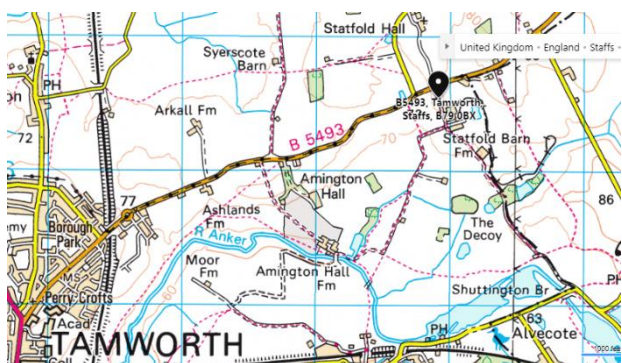
# NGRS AGM WEEKEND 9TH & 10TH MAY 2020 VISIT DIRECTIONS AND PARKING.



## Saturday 9<sup>th</sup> May

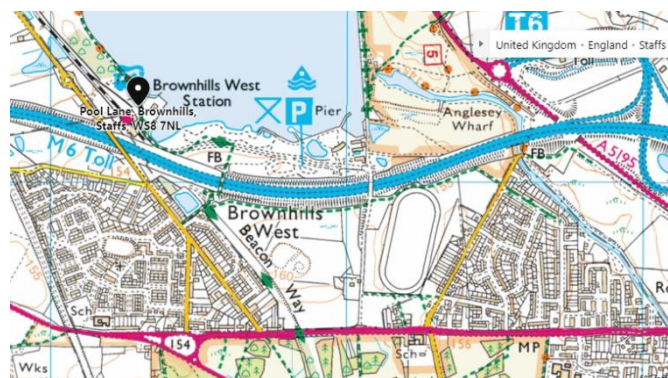
### Statfold Barn Railway and NGRS AGM.

Ashby Road, Tamworth, Staffs, B79 0BU. The Car park is located off the B5493 (Sat Nav Co-ordinates: 52.656195, -1.647905 – Note: the Postcode will take you to an adjacent Farm) Please take the Driveway to Statfold Seed Oils (Bridleway) where stewards will direct you to the carpark, around 300m from the railway. Disabled parking is available on request. **Admission to the Site will be by means of your Membership Card, if you have lost or misplaced this please contact the Secretary for alternative means of admission**



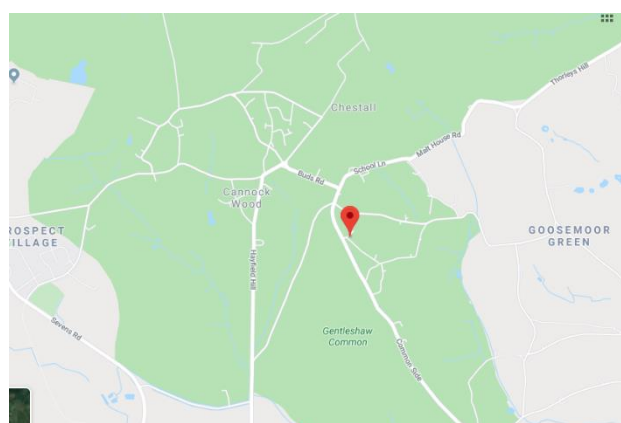
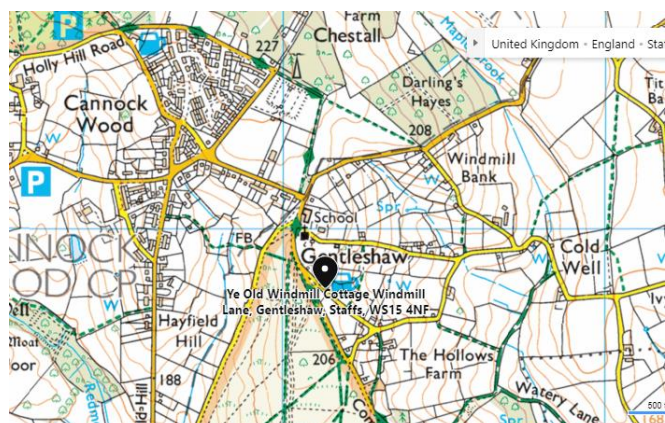
### Chasewater Narrow Gauge Railway

The Railway is located at Chasewater Country Park, Brownhills West Station, Beacon Way (Off Pool Lane) (Off the A5), Burntwood, Staffs, WS8 7NL The Car Park is off Beacon Lane. (Sat Nav Co-ordinates: 52.663051, -1.952718)



### Evening meal at Ye Olde Windmill Inn

The Pub is located at Windmill Lane, Gentleshaw, Rugeley, WS15 4NF The Car park is opposite the pub in Windmill Lane (Sat Nav Coordinates: 52.704036, -1.925502)



# NGRS AGM WEEKEND 9TH & 10TH MAY 2020 VISIT DIRECTIONS AND PARKING.



**Sunday 10<sup>th</sup> May**

## **Echills Wood Railway**

The Railway is located at Kingsbury Water Park, Bodymoore Heath Road, Sutton Coldfield B76 0DY (Sat Nav Co-ordinates: 52.560927, -1.699023) There is a large car park in the Country Park adjacent the Railway. Free entry for members via gate steward between 0900hrs-1030 hrs



## **Lunch at Finneys and the Amerton Railway**

The lunch venue and the Railway are located at Amerton Farm, Stowe By Chartley, Stafford, Staffordshire, ST18 0LA (Sat Nav Co-ordinates: 52.847237, -2.011089) There is ample parking provided adjacent the entrance to the Farm Park.

